





Document Path: M:\GIS_REAL_ESTATE\Team Projects\2025\JCOS25_01_LongLakeRanchPark_TeleGANGIS\JCOS25_01.aprx

City of Arvada Long Lake Regional Park - JCOS25-01

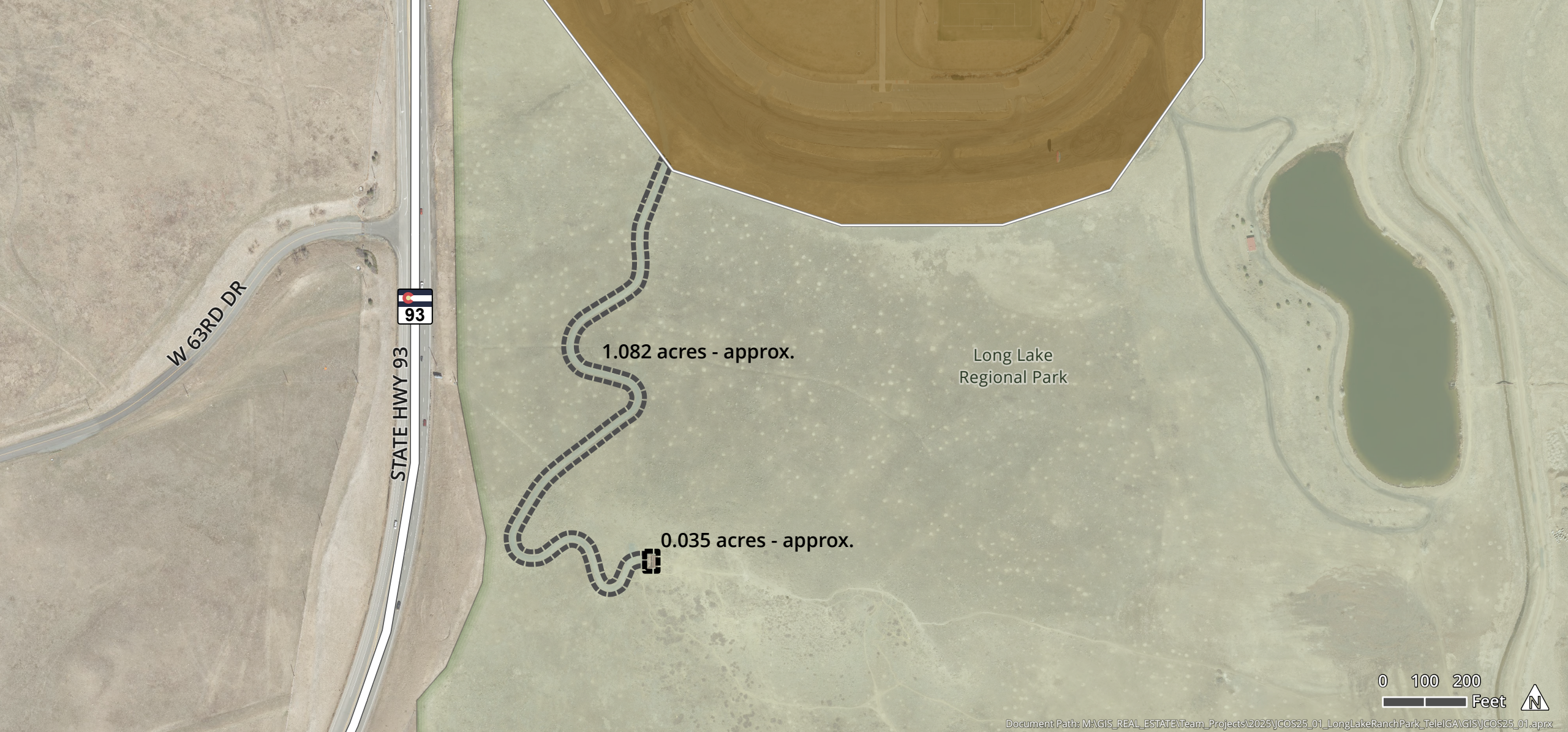
Telecommunications IGA

Last Revised 2/10/2025

-  Project Site
-  Access Easement

-  Other Parks and Open Space
-  Jefferson County School District R1









Document Path: M:\GIS_REAL_ESTATE\Team_Projects\2025\JCOS25_01_LongLakeRanchPark_TeleIGA\GIS\JCOS25_01.aprx

City of Arvada Long Lake Regional Park - JCOS25-01

Telecommunications IGA

Last Revised 2/10/2025

-  Project Site
-  Access Easement

-  City of Arvada
-  Jefferson County School District R1

